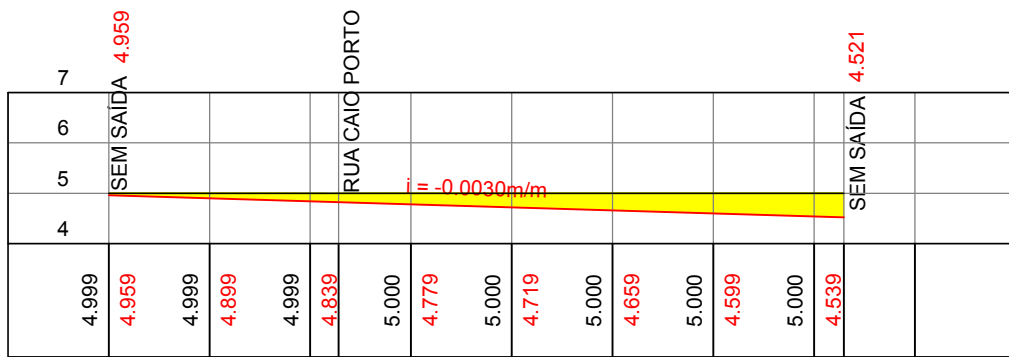
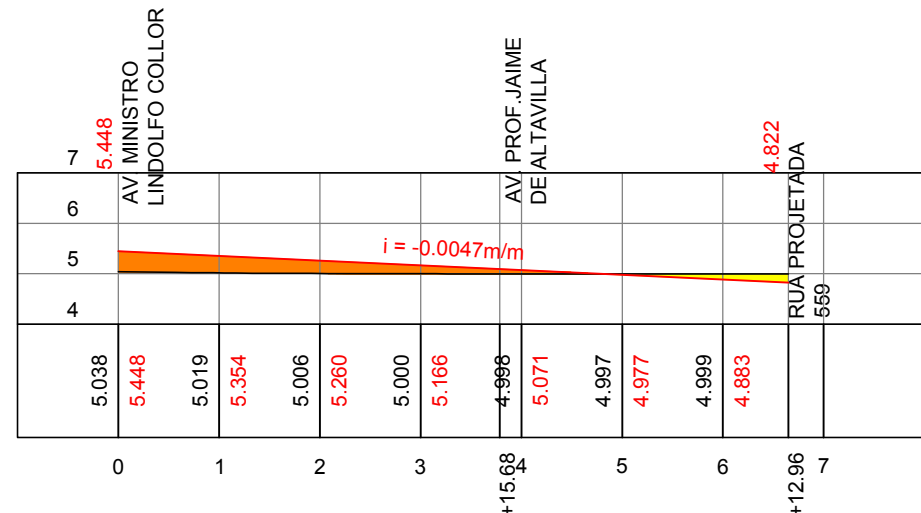
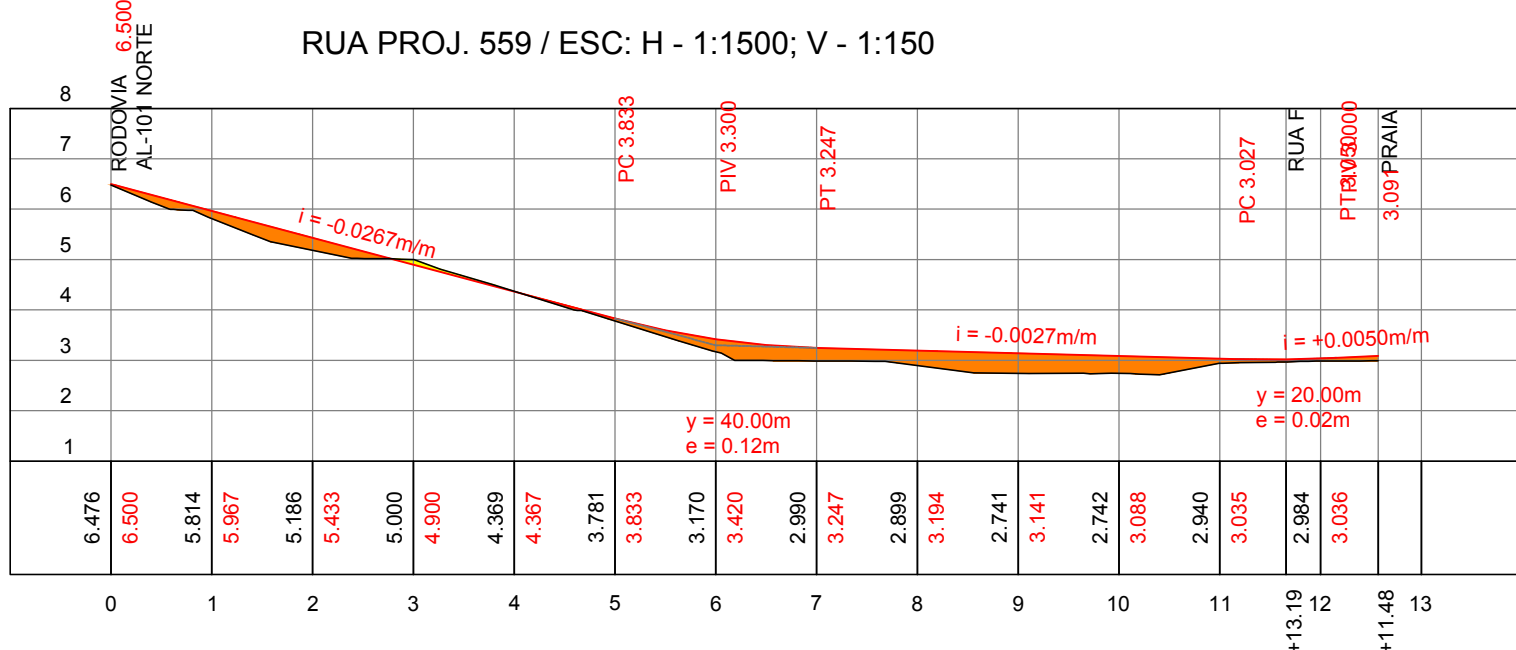


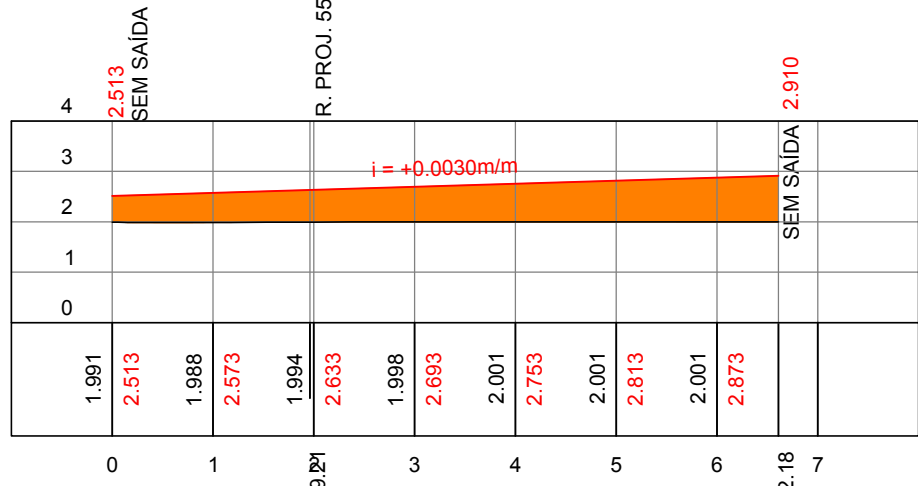
RUA PROJ. 565 / ESC: H - 1:1500; V - 1:150



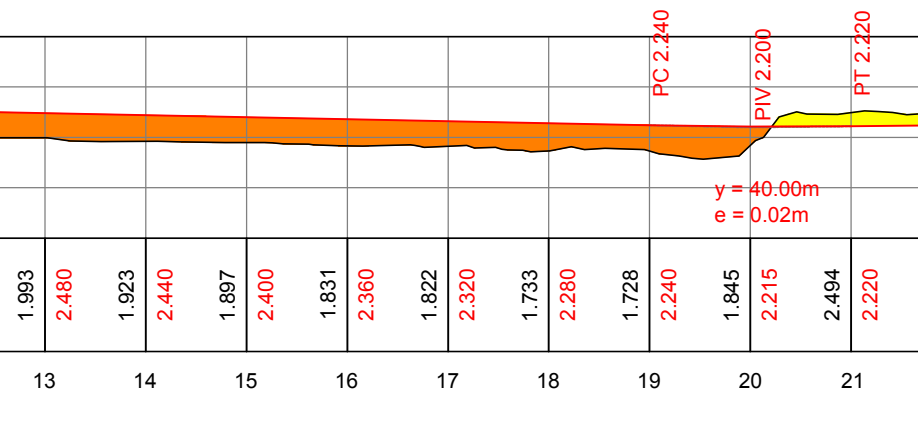
RUA PROJ. 559 / ESC: H - 1:1500; V - 1:150



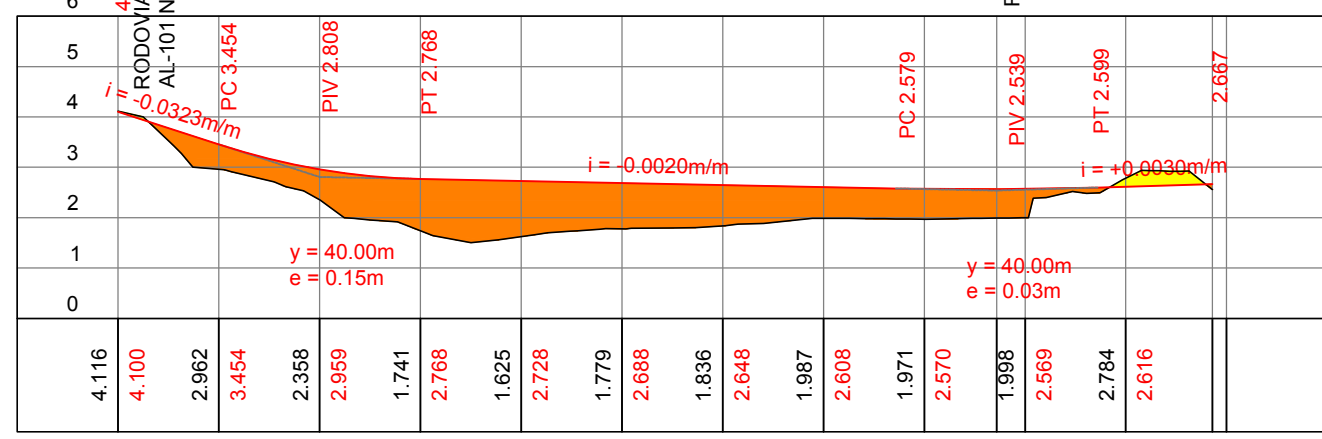
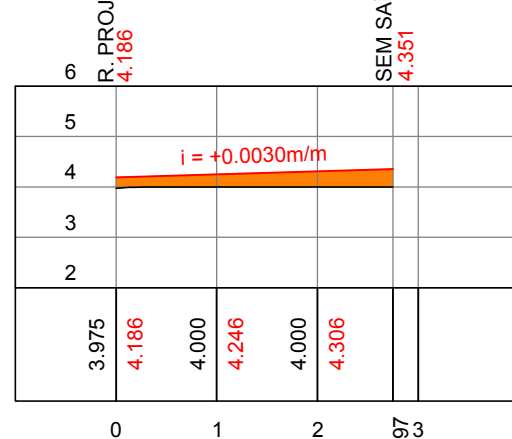
RUA A / ESC: H - 1:1500; V - 1:150



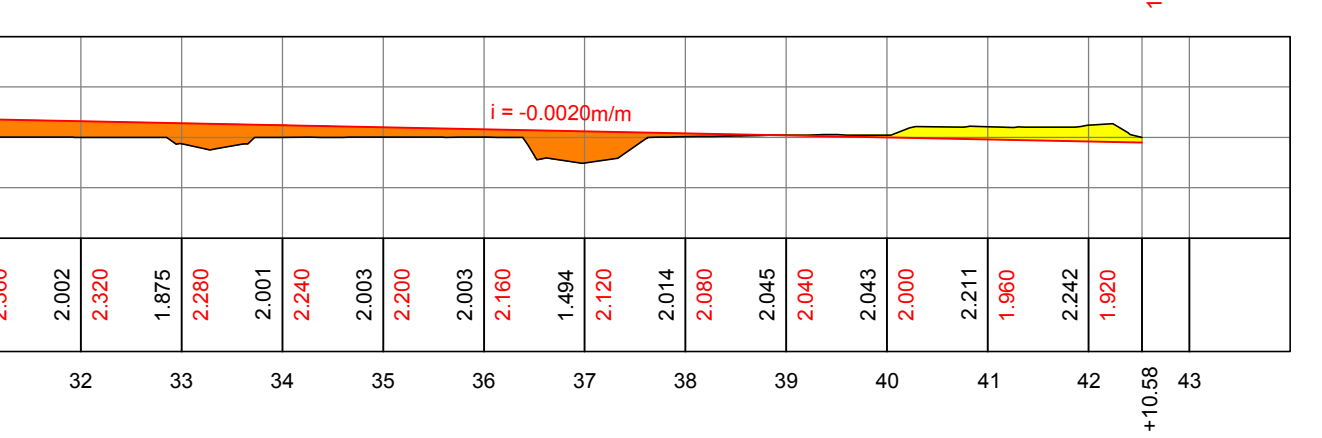
RUA PROJ. 549 / ESC: H - 1:1500; V - 1:150



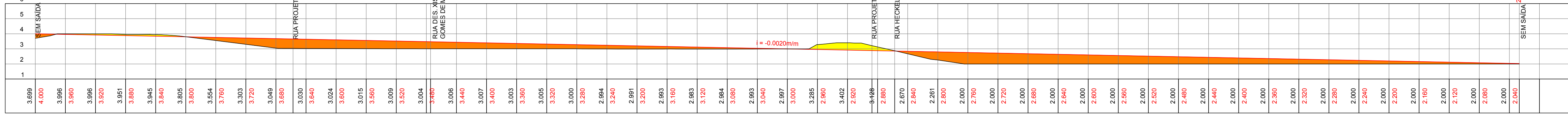
RUA PROJ. 533 B / ESC: H - 1:1500; V - 1:150



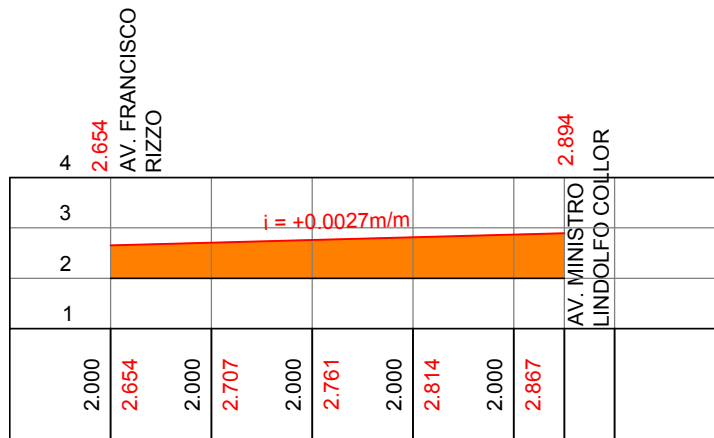
RUA SENHORA DO O / ESC: H - 1:1500; V - 1:150



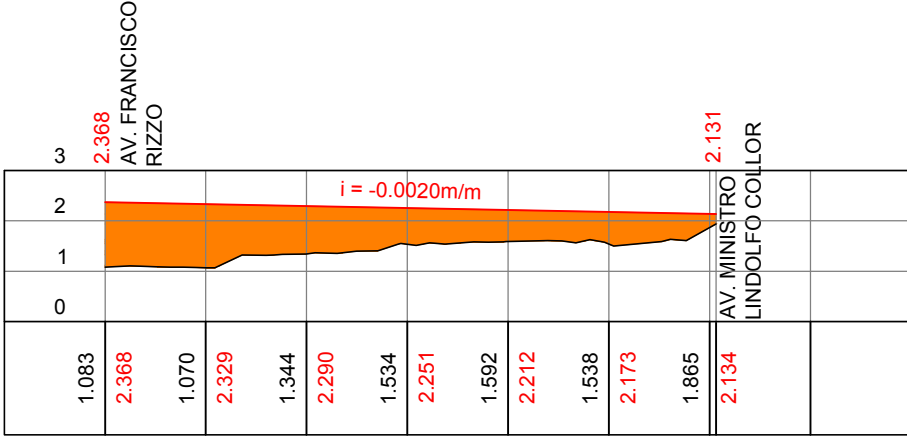
RUA F / ESC: H - 1:1500; V - 1:150



RUA PROJ. 560 / ESC: H - 1:1500; V - 1:150



RUA FERNANDO LAGES / ESC: H - 1:1500; V - 1:150



RUA JOSÉ CALAZANS / ESC: H - 1:1500; V - 1:150

CONVENÇÕES

- TERRENO NATURAL
- GREIDE PROJETO
- ÁREA DE CORTE
- ÁREA DE ATERRO

PREFEITURA MUNICIPAL DE MACEIÓ/AL
SECRETARIA MUNICIPAL DE INFRA-ESTRUTURA - SEMINFRA

PROGRAMA DE REVITALIZAÇÃO EM BAIROS DE MACEIÓ
"REVITALIZA MACEIÓ"

RESPONSÁVEL TÉCNICO:
ABELARDO COSTA MELLO RODRIGUES
ENEP CIVIL - CREA 1971-D/AL

ESCALA: 1 / 1.500
DATA: MARÇO / 2019
REVISÃO:
FOLHA: 03 / 04